




PLAN SHOWING THE PROPOSED FARM LAYOUT IN,
Sy.No's : 15 .
SITUATED AT GHANPUR (V), KANGTI(M), SANGAREDDY DIST,
TELANGANA.

BELONGS TO :JKM'S ROYAL'S FARMS

REFERENCE

LAYOUT BOUNDARY : 
EXISTING ROADS : 
PROPOSED ROADS : 
TOTAL SITE AREA : 25 Ac, 27Gts, 1,21,000 Sq Yds
(Approx with Future Extension)



Company Owned

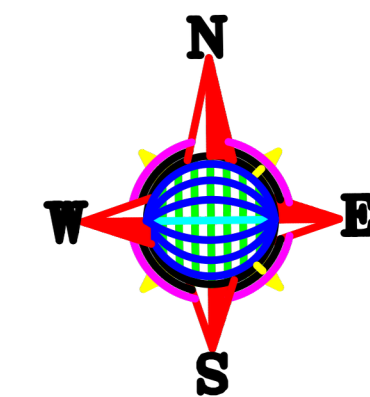


Plot Owners

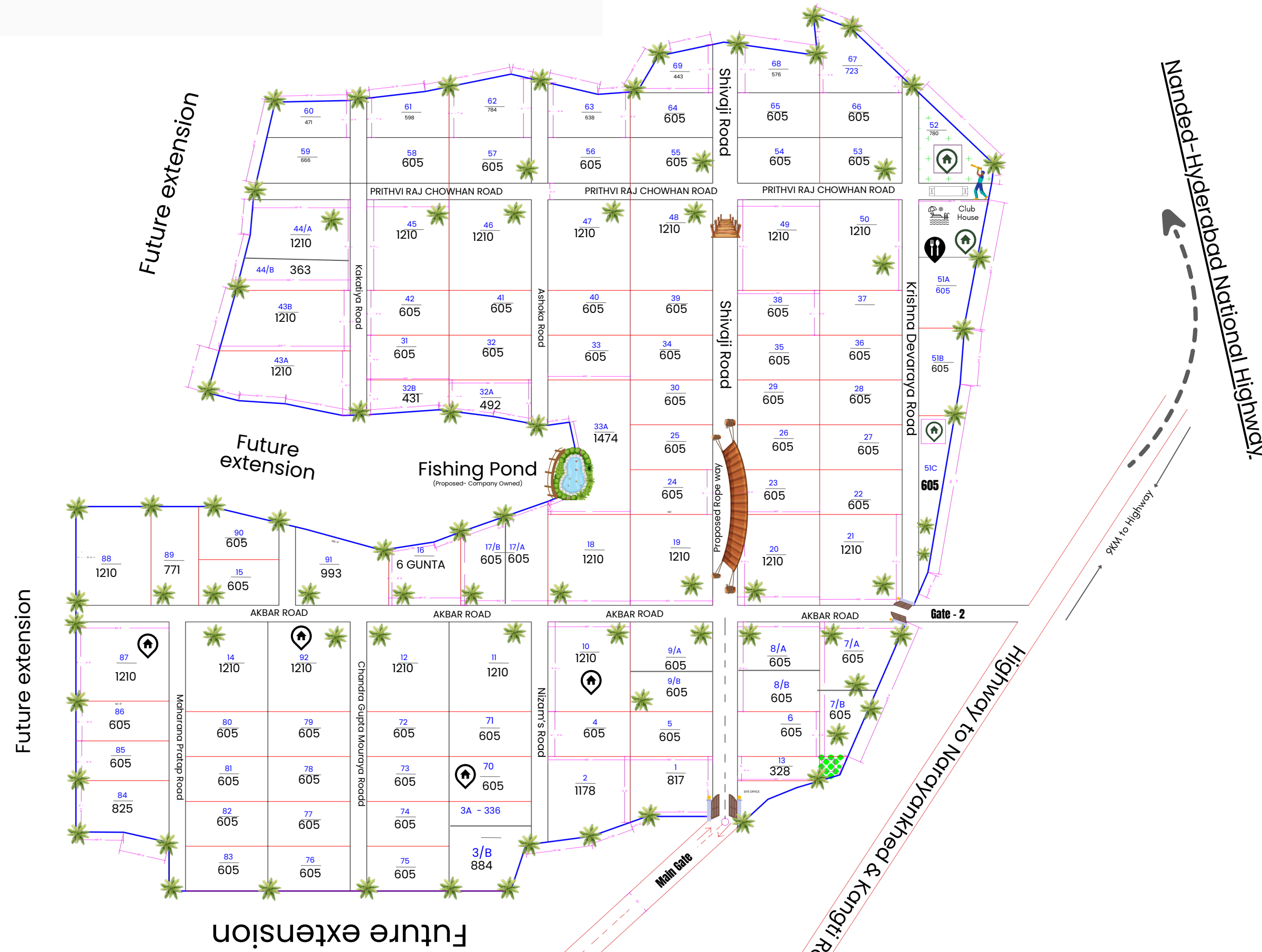
LAND USE ANALYSIS (Before Extension)

	Sq.Yds.	Sq.mts	PERCENTAGE
PLOTTED AREA	79795		88.20 %
ROADS AREA	10634		11.80
TOTAL AREA	90429		100.00 %

Scale : 1" = 20'-0"



OWNER'S SIGNATURE: This is for representational purposes only. The company reserves the right to modify, alter, or make changes without notice.



**Click Here
For More Info**